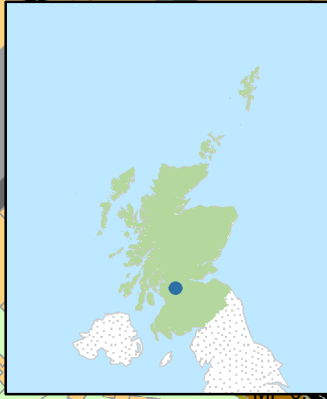
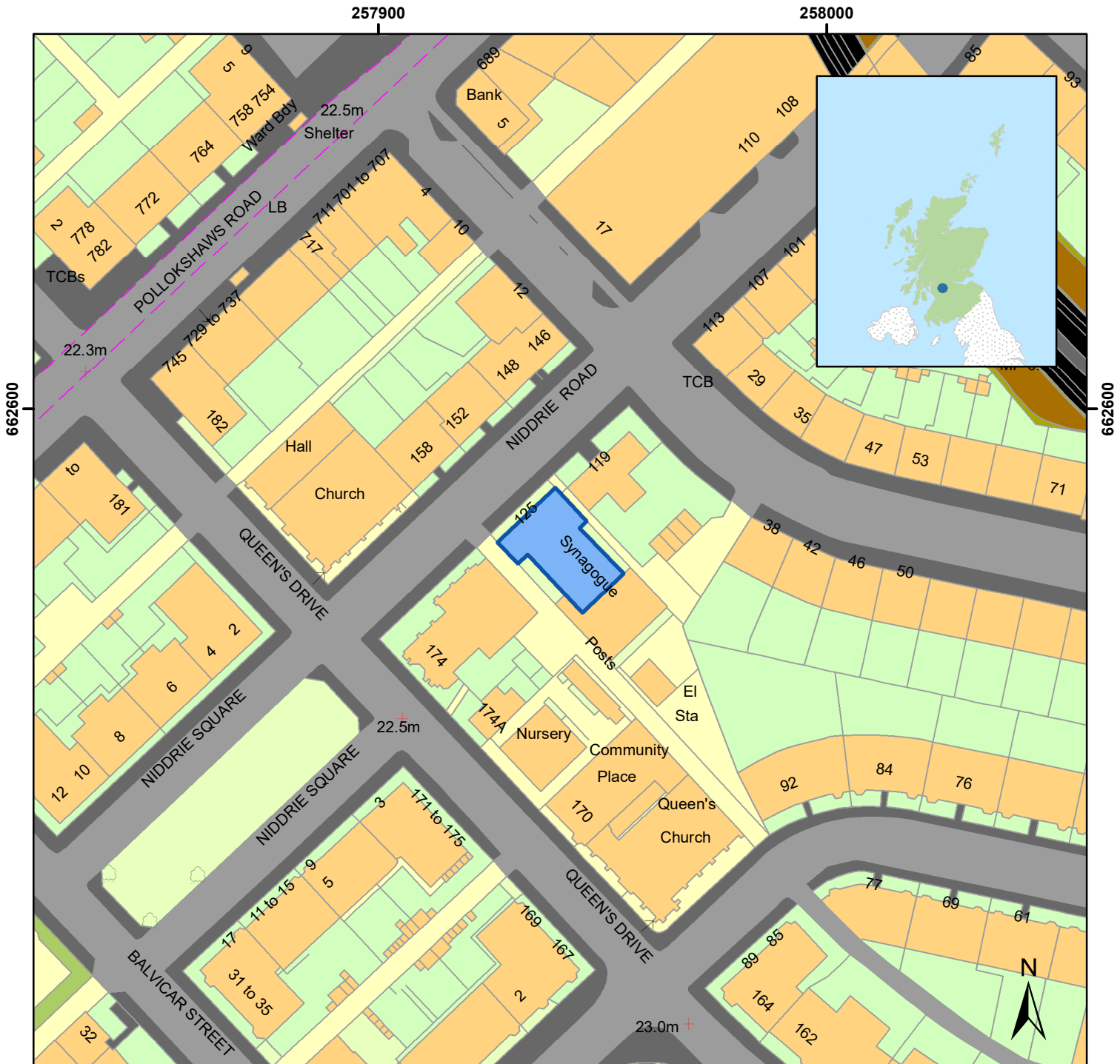


This map is for quick reference purposes to aid identification of the building only and it may not be to scale. The local authority is responsible for advising on what is covered by the listing including the curtilage of a listed building. Legislation introduced from 01 October 2015 allows us to state that part of a building and/or curtilage item is excluded from the listing. For more information see [www.historicenvironment.scot](http://www.historicenvironment.scot).




Designation Reference: LB52561

Former Langside Synagogue, 125 Niddrie Road, excluding the later single-storey, flat-roofed addition to the rear, Glasgow

(See listed building record for full statutory address)

Local Authority: Glasgow

Listed Building



Scale: 1:1,250

Contains Historic Environment Scotland and Ordnance Survey Data © Historic Environment Scotland © Crown copyright and database rights 2020 Ordnance Survey [100057073]

**Ordnance Survey Data**

You are permitted to use this data solely to enable you to respond to, or interact with, the organisation that provided you with the data. You are not permitted to copy, sub-licence, distribute or sell any of this data to third parties in any form.

Scottish Charity No. SC045925